












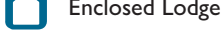
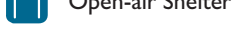
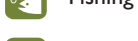

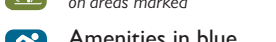






FIRESTONE METRO PARK



-  Trailhead
-  Trail
-  Boardwalk
-  Water
-  Park Boundary
-  Road/Parking
-  Bridge
-  **Redwing Trail**
1.1 miles: Easy
-  **Walking Course**
0.9 mile: Easy
-  **Willow Trail**
1.6 miles: Easy
-  Restrooms
-  Drinking Water
-  Picnic Sites
-  Enclosed Lodge
-  Open-air Shelter
-  Fishing
-  Sledding
-  Cross-country Skiing
on areas marked
-  Amenities in blue indicate accessibility
-  NO SWIMMING

Coventry Oaks Area
PARK ENTRANCE
40 Axline Ave., Akron

Little Turtle Pond
PARK ENTRANCE
2400 Harrington Rd., Akron

Tuscarawas Meadows Area
PARK ENTRANCE
2620 Harrington Rd., Akron

Warner Road Area
PARK ENTRANCE
200 E. Warner Rd., Akron

PARK HOURS
6 AM – 11 PM
DAILY

For hours of other park district areas, visit summitmetroparks.org