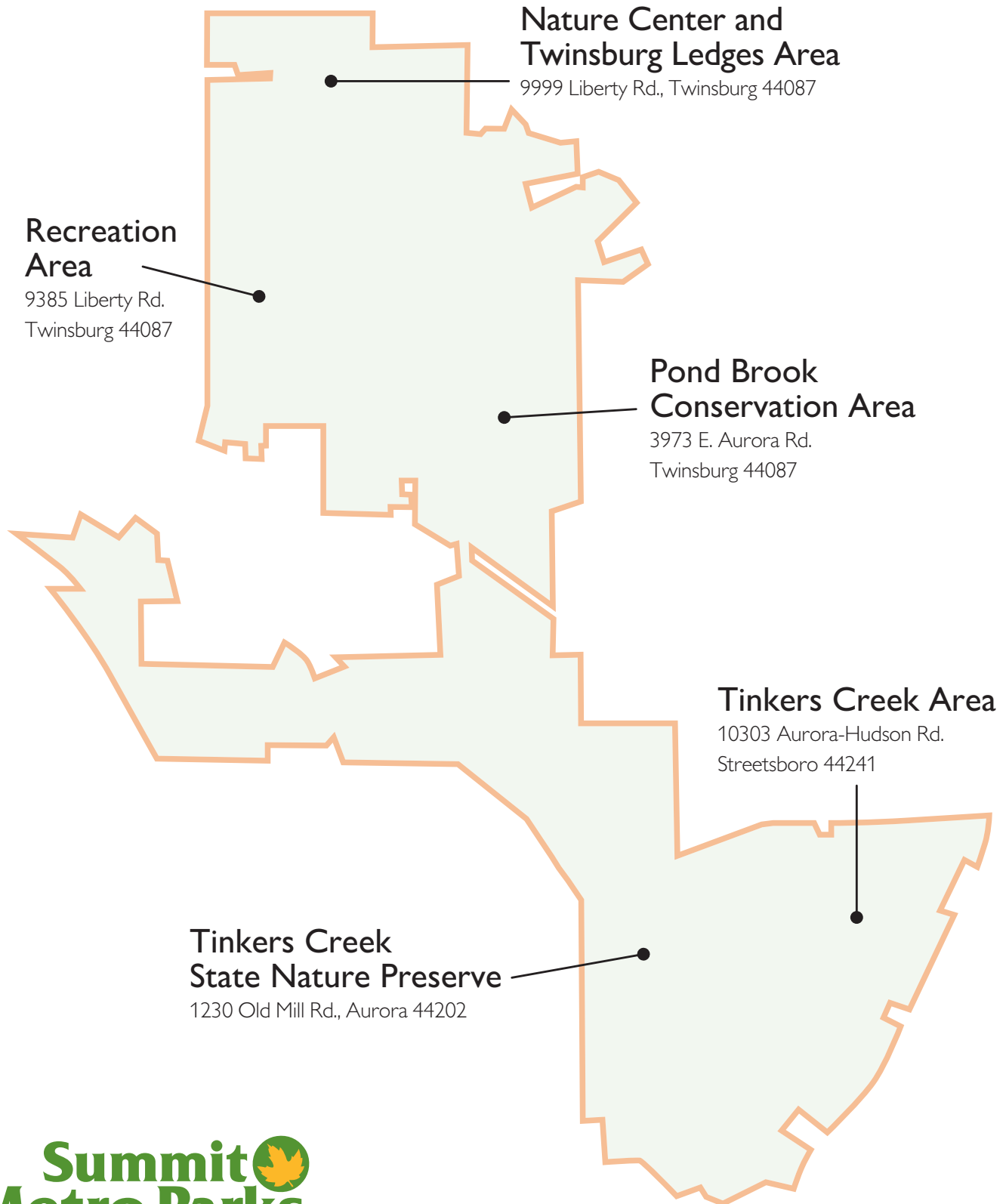




# LIBERTY PARK





















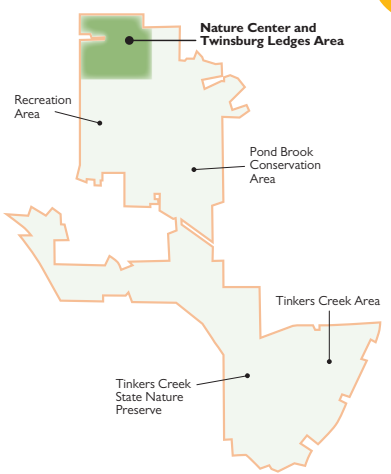


# LIBERTY PARK

## NATURE CENTER AND TWINSBURG LEDGES AREA



-  Trailhead
-  Trail
-  Boardwalk
-  Wetland
-  Woods
-  Ledges
-  Park Boundary
-  Road/Parking
-  **Black Bear Trail**  
2.1 miles: Moderate
-  **Bluebird Trail**  
0.6 mile: Easy
-  **Coyote Run Trail**  
1.2 miles: Easy
-  **Ledges Trail**  
1.1 miles: Moderate
-  **Maple Loop Trail**  
0.25 mile: Easy/Accessible
-  **Nature Play**  
Build, hop, discover!
-  Restrooms
-  Drinking Water
-  Open-air Shelter
-  Amenities in blue indicate accessibility



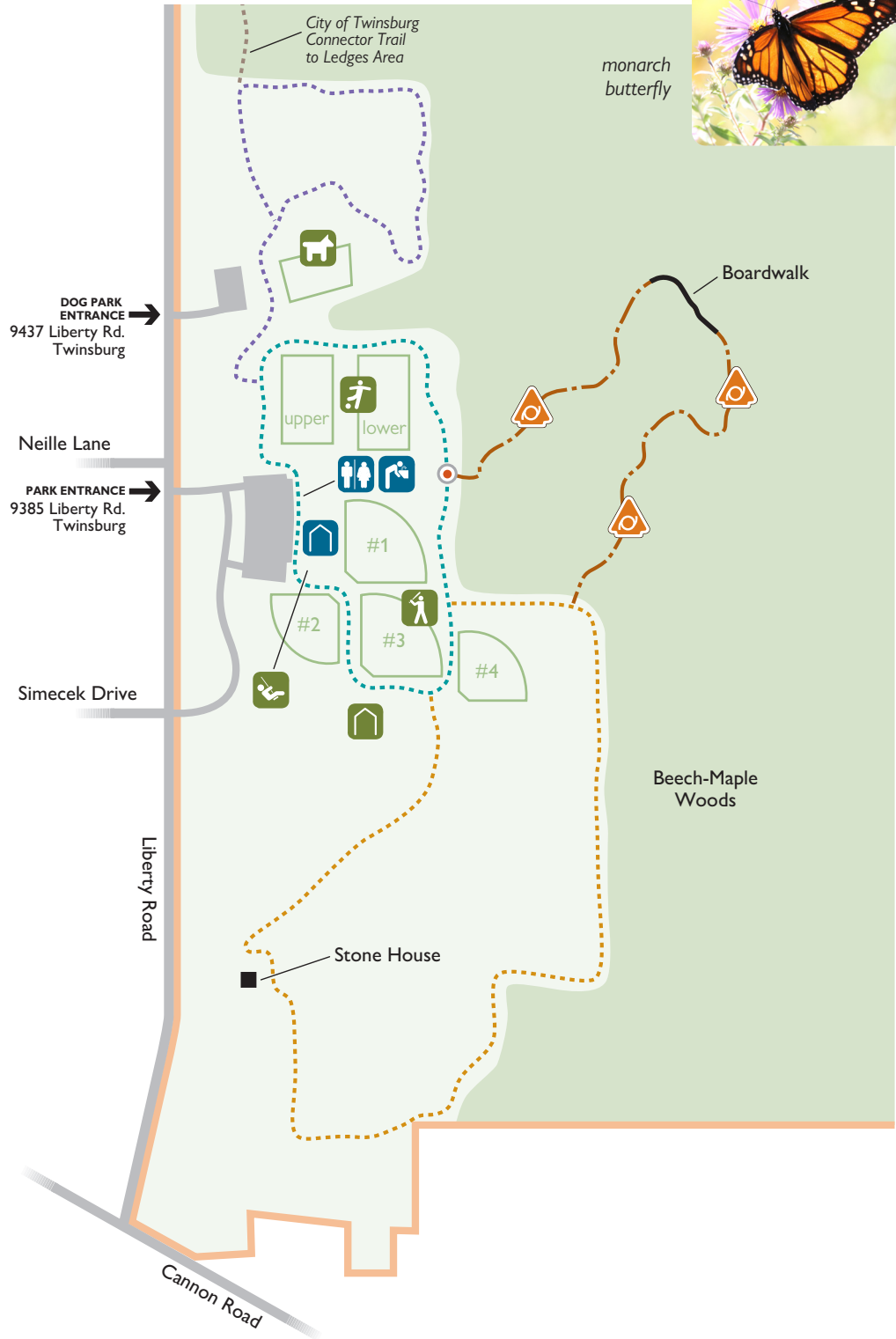
# LIBERTY PARK



## RECREATION AREA



monarch butterfly

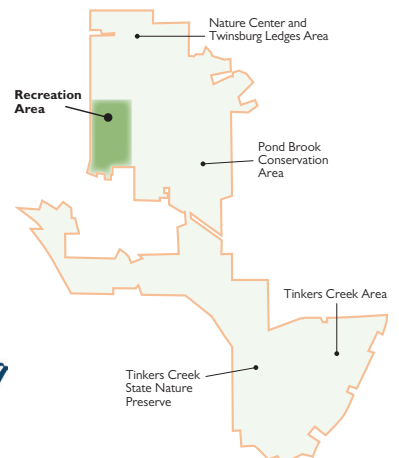


- Trailhead
- Woods
- Park Boundary
- Road/Parking
- Sugarbush Trail**  
0.62 miles: Easy

**Managed by the City of Twinsburg**

- For emergencies call 911
- For non-emergencies call 330-425-1234

- Gravel Loop**  
0.62 miles: Easy
- Goldenrod Loop**  
0.65 miles: Easy
- Meadow Trail**  
0.99 miles: Easy
- Restrooms
- Drinking Water
- Open-air Shelter
- Ball Field
- Soccer
- Dog Park
- Play Equipment
- Amenities in blue indicate accessibility



# LIBERTY PARK



## POND BROOK CONSERVATION AREA

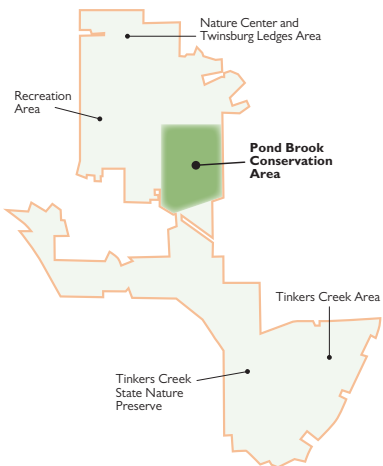
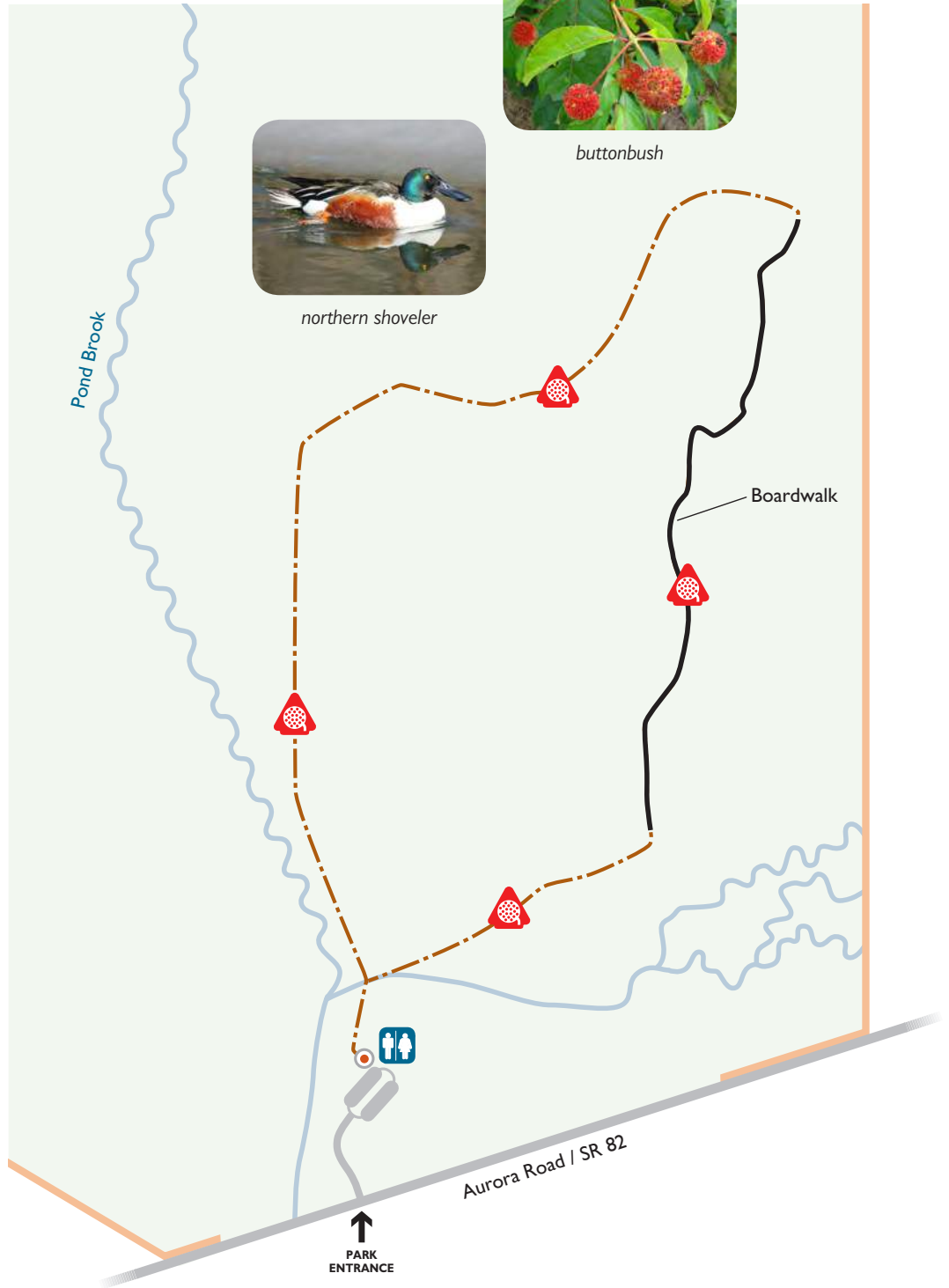


buttonbush



northern shoveler

- Trailhead
- Trail
- Boardwalk
- Water
- Park Boundary
- Road/Parking
- Buttonbush Trail**  
1.6 miles: Easy
- Restrooms
- Amenities in blue indicate accessibility





# LIBERTY PARK



## TINKERS CREEK STATE NATURE PRESERVE



snapping turtle



wood duck



# LIBERTY PARK

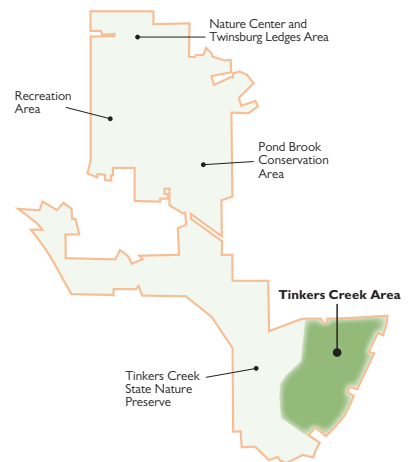
## TINKERS CREEK AREA



**PARK ENTRANCE:** →  
 10303 Aurora-Hudson Rd.,  
 Streetsboro 44241

- Water
- Road/Parking
- Pond View Trail**  
0.75 miles: Easy
- Amenities in blue indicate accessibility
- NO SWIMMING**

- Restrooms
- Picnic Sites
- Open-air Shelter
- Archery Range
- Fishing
- Public Boat Launch  
*Public boats must be placed in the water by hand. Follow posted boating rules.*



**PARK HOURS**  
**6 AM – 11 PM**  
**DAILY**

For hours of other park district areas,  
 visit [summitmetroarks.org](http://summitmetroarks.org)



# LIBERTY PARK

**TINKERS CREEK AREA**  
*and*  
**TINKERS CREEK  
STATE NATURE PRESERVE**

In mid-2014, Summit Metro Parks signed a 25-year agreement with the Ohio Department of Natural Resources to manage *Tinkers Creek State Park* and *Tinkers Creek State Nature Preserve*.

Both areas are now part of the 3,000-acre **Liberty Park**.

