

» 62ND ANNUAL « THE FALL HIKING SPREE® 2025

INDIVIDUAL & FAMILY OR GROUP HIKING FORM

PRIMARY PARTICIPANT

Primary Participant's Last Name	First Name	M.I.	FIRST-YEAR HIKER <input type="checkbox"/>	RETURNING HIKER <input type="checkbox"/>	SUMMIT COUNTY RESIDENT <input type="checkbox"/> Yes <input type="checkbox"/> No
Address		City	State		Zip
Email		Phone			

ADDITIONAL PARTICIPANT

Last Name	First Name	Zip	FIRST-YEAR HIKER <input type="checkbox"/>	RETURNING HIKER <input type="checkbox"/>	SUMMIT COUNTY RESIDENT <input type="checkbox"/> Yes <input type="checkbox"/> No
Last Name	First Name	Zip	<input type="checkbox"/>	<input type="checkbox"/>	<input type="checkbox"/> Yes <input type="checkbox"/> No
Last Name	First Name	Zip	<input type="checkbox"/>	<input type="checkbox"/>	<input type="checkbox"/> Yes <input type="checkbox"/> No
Last Name	First Name	Zip	<input type="checkbox"/>	<input type="checkbox"/>	<input type="checkbox"/> Yes <input type="checkbox"/> No

☐ *Are you a Heritage Hiker? »*

If you started the FHS between 1964 and 1977 and haven't received your reward, please check the box for your *free* commemorative medallion and chain.

METRO PARK	TRAIL	SYMBOL	MILEAGE	CLASS	RATING	SIGNATURE (Optional)	DATE
TOWPATH / Summit Lake	(south from Nature Center to Wilbeth Rd. and back)		2.2	A / B	1		
CASCADE VALLEY	Prather		1.0	C	1		
DEEP LOCK QUARRY	Quarry		1.4	C	2		
FIRESTONE	Redwing		1.1	C	1		
FURNACE RUN	Old Mill		1.4	C	1		
GOODYEAR HEIGHTS	Piney Woods		2.0	C	2		
HAMPTON HILLS	Spring Hollow		1.9	C	3		
LIBERTY PARK	Bluebird		0.6	C	1		
MUNROE FALLS	Meadow		2.0	C	1		
NATURE REALM	Fernwood Loop		0.9	C	1		
SAND RUN	Dogwood		1.9	C	3		
SILVER CREEK	Pheasant Run		1.2	C	1		
SPRINGFIELD BOG	Prairie		1.6	C	1		
Hiker's Choice (SMP trails only)							

Rating: 1=Easy 2=Moderate 3=Strenuous
 Class: A=Multipurpose B=Accessible C=Basic D=Primitive
 Visit our website for rating and class definitions.



In 2025, we're *celebrating a Greener Future* for Summit Metro Parks and our community.

All trail mileage reflects **round-trip** hikes.

2025 | Fall Hiking Event

THE FALL HIKING SPREE.

TO PARTICIPATE

Hike at least eight of the designated trails. After completing each hike, date your form. Hikes must be completed September 1 through November 30. Parks are open daily from 6 a.m. to 11 p.m., unless otherwise noted.

First-year hikers earn a hiking staff and shield. *Returning hikers* earn the hiking shield. Hikes are **FREE** for all participants. Since the program is funded by Summit County tax dollars, out-of-county residents pay to receive their hiking rewards (\$10 for first-year hikers and \$5 for returning hikers).

WHERE TO GET YOUR REWARD

Administrative Offices

975 Treaty Line Rd., Akron 44313

Monday through Friday, 8 a.m. to 4:30 p.m.

F.A. Seiberling Nature Realm
1828 Smith Rd., Akron 44313

Liberty Park Nature Center
9999 Liberty Rd., Twinsburg 44087

Summit Lake Nature Center
411 Ira Ave., Akron 44301

Open:

Wed. through Sat.

10 a.m. to 5 p.m.

Sunday

Noon to 5 p.m.

Closed: Mon. & Tue.

To receive your reward by mail:

Returning hikers may mail their *completed forms* along with a self-addressed, stamped envelope to:

Summit Metro Parks / Administrative Offices
975 Treaty Line Rd., Akron Ohio 44313

(Shields are mailed flat.)

Rewards are not available after March 31, 2026.


TOWPATH TRAIL

 Summit Lake Nature Center
411 Ira Ave., Akron 44301


CASCADE VALLEY METRO PARK

 Prather Trail / Valley View Area
1134 Cuyahoga St., Akron 44313


DEEP LOCK QUARRY METRO PARK

 Quarry Trail
5779 Riverview Rd., Peninsula 44264


F.A. SEIBERLING NATURE REALM

 Fernwood Loop
1828 Smith Rd., Akron 44313


FIRESTONE METRO PARK

 Redwing Trail / Tuscarawas Area
2620 Harrington Rd., Akron 44319


FURNACE RUN METRO PARK

 Old Mill Trail / Brushwood Area
4955 Townsend Rd., Richfield 44286


GOODYEAR HEIGHTS METRO PARK

 Piney Woods Trail / Pioneer Area
550 Frazier Ave., Akron 44305

HAMPTON HILLS METRO PARK

 Spring Hollow Trail / Main Entrance
2925 Akron-Peninsula Rd., Akron 44313

LIBERTY PARK

 Bluebird Trail / Twinsburg Ledges Area
9999 Liberty Rd., Twinsburg 44087



2025 Commemorative
Hiking Shield


MUNROE FALLS METRO PARK

 Meadow Trail / Tallmadge Meadows Area
1088 North Ave., Tallmadge 44278

SAND RUN METRO PARK

 Dogwood Trail / Wadsworth Area
1400 Sand Run Pkwy., Akron 44313

SILVER CREEK METRO PARK

 Pheasant Run Trail / Pheasant Run Area
5000 Hametown Rd., Norton 44203

SPRINGFIELD BOG METRO PARK

 Prairie Trail
1400 Portage Line Rd., Springfield Twp. 44312

HIKER'S CHOICE

 Hike any **ONE** of your favorite
SUMMIT METRO PARKS trails.

~ This year's Fall Hiking Spree theme is *Greener Future*. Summit Metro Parks encourages our community to join us in small changes that reduce waste, conserve energy and support a thriving local ecosystem to benefit native wildlife and our community. ~



For park maps and directions: hikingspree.summitmetroparks.org, 330-865-8065.

Additional forms are available online and at Acme Fresh Market locations in Summit County.