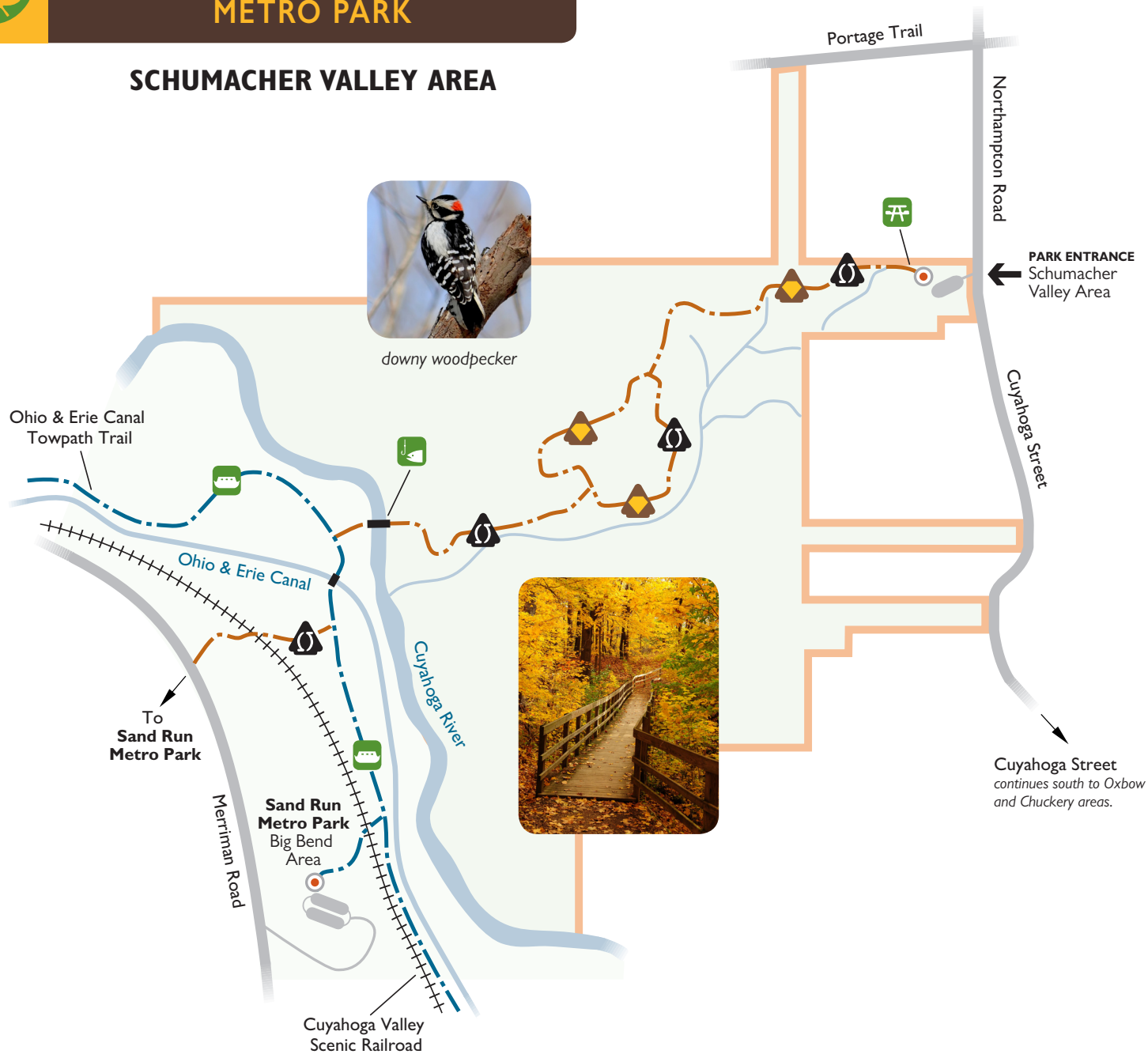
















CASCADE VALLEY METRO PARK

SCHUMACHER VALLEY AREA



-  Trailhead
-  Trail
-  Water
-  Park Boundary
-  Road/Parking
-  **Schumacher Trail**
1.2 miles: Difficult
-  **Valley Link Trail**
5.6 miles: Moderate
-  **Ohio & Erie Canal Towpath Trail**
41 miles in Summit County
-  Picnic Sites
-  Fishing
-  Amenities in blue indicate accessibility
-  No bicycle access to Towpath Trail from Schumacher Valley Area.