

THE FALL HIKING SPREE

60th Annual Hiking Event

INDIVIDUAL & FAMILY OR GROUP HIKING FORM

PRIMARY PARTICIPANT

PRIMARY PARTICIPANT			FIRST-YEAR Hiker	RETURNING Hiker	SUMMIT CO. RESIDENT	
			<input type="checkbox"/>	<input type="checkbox"/>	<input type="checkbox"/> Yes	<input type="checkbox"/> No
Primary Participant's Last Name	First Name	M.I.				
Address		City	State		Zip	
Email		Phone				

ADDITIONAL PARTICIPANTS

ADDITIONAL PARTICIPANTS			FIRST-YEAR Hiker	RETURNING Hiker	SUMMIT CO. RESIDENT	
			<input type="checkbox"/>	<input type="checkbox"/>	<input type="checkbox"/> Yes	<input type="checkbox"/> No
Last Name	First Name	Zip				
Last Name	First Name	Zip	<input type="checkbox"/>	<input type="checkbox"/>	<input type="checkbox"/> Yes	<input type="checkbox"/> No
Last Name	First Name	Zip	<input type="checkbox"/>	<input type="checkbox"/>	<input type="checkbox"/> Yes	<input type="checkbox"/> No
Last Name	First Name	Zip	<input type="checkbox"/>	<input type="checkbox"/>	<input type="checkbox"/> Yes	<input type="checkbox"/> No
Last Name	First Name	Zip	<input type="checkbox"/>	<input type="checkbox"/>	<input type="checkbox"/> Yes	<input type="checkbox"/> No

METRO PARK	TRAIL	SYMBOL	MILEAGE	CLASS	RATING	SIGNATURE (Optional)	DATE
TOWPATH / Vanderhoof	<i>south from Vanderhoof to Center Rd. and back</i>		4.6	A / B	1		
CASCADE VALLEY	Oxbow		1.2	C	2		
DEEP LOCK QUARRY	Quarry *		1.4	C	2		
FIRESTONE	Redwing *		1.1	C	1		
FURNACE RUN	Old Mill *		1.4	C	1		
GOODYEAR HEIGHTS	Alder		1.4	B / C	1		
LIBERTY PARK	Black Bear		2.1	C	2		
MUNROE FALLS	Meadow		2.0	C	1		
NATURE REALM (no pets)	Seneca		1.4	C	2		
SAND RUN	Mingo *		3.0	C / D	3		
SILVER CREEK	Pheasant Run		1.2	C	1		
SPRINGFIELD BOG	Prairie		1.6	C	1		
WOOD HOLLOW	Downy Loop		1.2	C	1		
Hiker's Choice (Metro Park ONLY)							

Rating: 1=Easy 2=Moderate 3=Strenuous

Class: A=Multipurpose B=Accessible C=Basic D=Primitive

Visit our website for rating and class definitions.



In 2023, we celebrate the 60th Annual Fall Hiking Spree!

* Indicates an "Original Trail" from the first Fall Hiking Spree.

All trail mileage reflects **round-trip** hikes.

2023 FALL HIKING EVENT

THE FALL HIKING SPREE

TO PARTICIPATE

Hike at least eight of the designated trails. After completing each hike, date your form. Hikes must be completed September 1 through November 30. Parks are open daily, from 6 a.m. to 11 p.m., unless otherwise noted.

First-year hikers earn a hiking staff and shield. **Returning hikers** earn the hiking shield. Hikes are **FREE** for all participants. Since the program is funded by Summit County tax dollars, out-of-county residents pay to receive their hiking rewards (\$10 for first-year hikers and \$5 for returning hikers).

WHERE TO GET YOUR REWARDS

Administrative offices

975 Treaty Line Rd., Akron 44313

8 a.m. to 4:30 p.m. Monday through Friday.

F.A. Seiberling Nature Realm
1828 Smith Rd., Akron 44313

Open:
Wed. through Sat.
10 a.m. to 5 p.m.

Liberty Park Nature Center
9999 Liberty Rd., Twinsburg 44087

Sunday
Noon to 5 p.m.

Summit Lake Nature Center
411 Ira Ave., Akron 44301

Closed: Mon. & Tue.

TO RECEIVE YOUR REWARD BY MAIL

Returning hikers may mail their *completed forms along with a self-addressed, stamped envelope to:*


Summit Metro Parks / Administrative Offices

975 Treaty Line Rd., Akron Ohio 44313


(Shields are mailed flat.)

Rewards are not available after March 31, 2024.


TOWPATH Trail

 Vanderhoof Trailhead (south to Center Rd.)
2445 Vanderhoof Rd., New Franklin 44203


CASCADE VALLEY Metro Park

 Oxbow Trail / Oxbow Area
1061 Cuyahoga St., Akron 44313


DEEP LOCK QUARRY Metro Park

 Quarry Trail
5779 Riverview Rd., Peninsula 44264

FIRESTONE Metro Park

 Redwing Trail / Tuscarawas Area
2620 Harrington Rd., Akron 44319


FURNACE RUN Metro Park

 Old Mill Trail / Brushwood Area
4955 Townsend Rd., Richfield 44286

GOODYEAR HEIGHTS Metro Park

 Alder Trail / Pioneer Shelter Area
550 Frazier Ave., Akron 44305


LIBERTY PARK

 Black Bear Trail / Twinsburg Ledges Area
9999 Liberty Rd., Twinsburg 44087

MUNROE FALLS Metro Park

 Meadow Trail / Tallmadge Meadows Area
1088 North Ave., Tallmadge 44278

F.A. Seiberling NATURE REALM

 Seneca Trail
1828 Smith Rd., Akron 44313




2023 Commemorative
Hiking Shield



SAND RUN Metro Park

 Mingo Trail / Wadsworth Area
1400 Sand Run Pkwy., Akron 44313


SILVER CREEK Metro Park

 Pheasant Run Trail / Pheasant Run Area
5000 Hametown Rd., Norton 44203

SPRINGFIELD BOG Metro Park

 Prairie Trail
1400 Portage Line Rd., Springfield Twp. 44312

WOOD HOLLOW Metro Park

 Downy Loop Trail
2121 Barlow Rd., Hudson 44236

HIKER'S Choice

 Hike any **ONE** of your favorite
METRO PARKS trails.

*In commemoration of the 60th
annual Fall Hiking Spree,*

*this year's event showcases the personal
experiences and memories of individuals and
groups who have taken part in this time-
honored tradition. Immerse yourself in the rich
history and enduring charm of the spree with
stories of past participants in their own words.*

Visit the trails to learn more.

For park maps and directions: hikingspree.summitmetroparks.org, 330-865-8065.
Additional forms are available online and at *Acme Fresh Market* locations in Summit County.

Summit
Metro Parks

