

59th ANNUAL FALL HIKING SPREE

INDIVIDUAL & FAMILY/GROUP HIKING FORM

PRIMARY PARTICIPANT

			FIRST-YEAR Hiker <input type="checkbox"/>	RETURNING Hiker <input type="checkbox"/>	SUMMIT CO. RESIDENT <input type="checkbox"/> Yes <input type="checkbox"/> No
Primary Participant's Last Name	First Name	M.I.			
Address		City	State	Zip	
Email		Phone			

ADDITIONAL PARTICIPANTS

			FIRST-YEAR Hiker <input type="checkbox"/>	RETURNING Hiker <input type="checkbox"/>	SUMMIT CO. RESIDENT <input type="checkbox"/> Yes <input type="checkbox"/> No
Last Name	First Name	Zip			
			<input type="checkbox"/>	<input type="checkbox"/>	<input type="checkbox"/> Yes <input type="checkbox"/> No
Last Name	First Name	Zip			
			<input type="checkbox"/>	<input type="checkbox"/>	<input type="checkbox"/> Yes <input type="checkbox"/> No
Last Name	First Name	Zip			
			<input type="checkbox"/>	<input type="checkbox"/>	<input type="checkbox"/> Yes <input type="checkbox"/> No
Last Name	First Name	Zip			
			<input type="checkbox"/>	<input type="checkbox"/>	<input type="checkbox"/> Yes <input type="checkbox"/> No
Last Name	First Name	Zip			

METRO PARK	TRAIL	SYMBOL	MILEAGE	CLASS	RATING	SIGNATURE (Optional)	DATE
TOWPATH / Barberton	<i>south from Fairview to Robinson and back</i>		2.4	A / B	1		
CASCADE VALLEY	Celebration		1.6	B / C	1		
FIRESTONE	Redwing		1.1	C	1		
FURNACE RUN	Rock Creek		1.3	C	1		
GOODYEAR HEIGHTS	Piney Woods		2.0	C	2		
GORGE	Glens		1.8	C	2		
HAMPTON HILLS	Spring Hollow		1.9	C	3		
LIBERTY PARK	Coyote Run		1.2	C	1		
MUNROE FALLS	Indian Spring		2.2	C	2		
O'NEIL WOODS	Deer Run		2.3	C	3		
SAND RUN	Dogwood		1.9	C	3		
SILVER CREEK	Pheasant Run		1.2	C	1		
SPRINGFIELD BOG	Prairie		1.6	C	1		
Hiker's Choice (Metro Park ONLY)		<input type="checkbox"/>					

Rating: 1=Easy 2=Moderate 3=Strenuous
 Class: A=Multipurpose B=Accessible C=Basic D=Primitive
 Visit our website for rating and class definitions.



Don't forget that your park visits count towards the Centennial Tour! Visit summitmetroparks100.org to learn more.

All trail mileage reflects **round-trip** hikes.

2022 Fall Hiking Event

FALL HIKING SPREE

TO PARTICIPATE

Hike at least eight of the designated trails. After completing each hike, date your form. Hikes must be completed September 1 through November 30. Parks are open daily, from 6 a.m. to 11 p.m., unless otherwise noted.

First-year hikers earn a hiking staff and shield. **Returning hikers** earn the hiking shield. Hikes are **FREE** for all participants. Since the program is funded by Summit County tax dollars, out-of-county residents pay to receive their hiking rewards (\$10 for first-year hikers and \$5 for returning hikers).

WHERE TO GET YOUR REWARDS

Administrative offices

975 Treaty Line Rd., Akron 44313

8 a.m. to 4:30 p.m. Monday through Friday.

F.A. Seiberling Nature Realm
1828 Smith Rd., Akron 44313

Liberty Park Nature Center
9999 Liberty Rd., Twinsburg 44087

Summit Lake Nature Center
411 Ira Ave., Akron 44301

Open:
Wed. through Sat.
10 a.m. to 5 p.m.
Sunday
Noon to 5 p.m.
Closed: Mon. & Tue.

TO RECEIVE YOUR REWARD BY MAIL

Returning hikers may mail their *completed forms along with a self-addressed, stamped envelope to:*


Summit Metro Parks / Administrative Offices

975 Treaty Line Rd., Akron Ohio 44313


(Shields are mailed flat.)

Rewards are not available after March 31, 2023.


TOWPATH Trail

 **Barberton Trailhead**
5 Fairview Ave., Barberton 44203


CASCADE VALLEY Metro Park

 **Celebration Trail / Valley View Area**
1212 Cuyahoga St., Akron 44313


FIRESTONE Metro Park

 **Redwing Trail / Tuscarawas Area**
2620 Harrington Rd., Akron 44319

FURNACE RUN Metro Park

 **Rock Creek Trail / Brushwood Area**
4955 Townsend Rd., Richfield 44286


GOODYEAR HEIGHTS Metro Park

 **Piney Woods Trail / Pioneer Area**
550 Frazier Ave., Akron 44305


GORGE Metro Park

 **Glens Trail / Main Entrance**
1160 Front St., Cuyahoga Falls 44221


HAMPTON HILLS Metro Park

 **Spring Hollow Trail / Main Entrance**
2925 Akron-Peninsula Rd., Akron 44313

LIBERTY PARK

 **Coyote Run Trail / Twinsburg Ledges Area**
9999 Liberty Rd., Twinsburg 44087

MUNROE FALLS Metro Park


 **Indian Spring Trail**
521 S. River Rd., Munroe Falls 44262



2022 Commemorative
Hiking Shield




O'NEIL WOODS Metro Park

 **Deer Run Trail**
2550 Martin Rd., Akron 44333

SAND RUN Metro Park

 **Dogwood Trail / Wadsworth Area**
1400 Sand Run Pkwy., Akron 44313

SILVER CREEK Metro Park

 **Pheasant Run Trail / Pheasant Run Area**
5000 Hametown Rd., Norton 44203

SPRINGFIELD BOG Metro Park

 **Prairie Trail**
1400 Portage Line Rd., Springfield Twp. 44312

HIKER'S Choice

Hike any **ONE** of your favorite **METRO PARKS** trails.

Let's grow wild!

On this year's Fall Hiking Spree,
celebrate native plants and their
important role supporting
local wildlife.

Visit the trails to learn more.

For park maps and directions: hikingspree.summitmetroparks.org, 330-865-8065.
Additional forms are available online and at *Acme Fresh Market* locations in Summit County.

Summit
Metro Parks™

