

58th ANNUAL FALL HIKING SPREE

INDIVIDUAL & FAMILY/GROUP
HIKING FORM



PRIMARY PARTICIPANT

			FIRST-YEAR Hiker <input type="checkbox"/>	VETERAN Hiker <input type="checkbox"/>	SUMMIT CO. RESIDENT <input type="checkbox"/> Yes <input type="checkbox"/> No
Primary Participant's Last Name	First Name	M.I.			
Address		City	State	Zip	
Email		Phone			

ADDITIONAL PARTICIPANTS

			FIRST-YEAR Hiker <input type="checkbox"/>	VETERAN Hiker <input type="checkbox"/>	SUMMIT CO. RESIDENT <input type="checkbox"/> Yes <input type="checkbox"/> No
Last Name	First Name	Zip			
			<input type="checkbox"/>	<input type="checkbox"/>	<input type="checkbox"/> Yes <input type="checkbox"/> No
Last Name	First Name	Zip			
			<input type="checkbox"/>	<input type="checkbox"/>	<input type="checkbox"/> Yes <input type="checkbox"/> No
Last Name	First Name	Zip			
			<input type="checkbox"/>	<input type="checkbox"/>	<input type="checkbox"/> Yes <input type="checkbox"/> No
Last Name	First Name	Zip			
			<input type="checkbox"/>	<input type="checkbox"/>	<input type="checkbox"/> Yes <input type="checkbox"/> No
Last Name	First Name	Zip			

METRO PARK	TRAIL	SYMBOL	MILEAGE	CLASS	RATING	SIGNATURE (Optional)	DATE
TOWPATH / Wilbeth	north to Summit Lake Nature Center and back		2.5	A / B	1		
CASCADE VALLEY	Overlook		0.5	B / C	1		
DEEP LOCK QUARRY	Quarry		1.4	C	2		
FIRESTONE *	Willow		1.6	C	1		
FURNACE RUN	Old Mill		1.4	C	1		
GOODYEAR HEIGHTS *	Alder		2.0	B / C	2		
GORGE	Gorge		1.8	B / C / D	3		
LIBERTY PARK	Ledges		1.1	C	2		
NATURE REALM (no pets)	Cherry Lane / Fernwood Loop		1.5	C	1		
SILVER CREEK *	Chippewa		2.0	C	1		
SPRINGFIELD BOG	Prairie		1.6	C	1		
WOOD HOLLOW	Downy Loop		1.2	C	1		
Hiker's Choice (Metro Park ONLY) _____		<input type="checkbox"/>					

Rating: 1=Easy 2=Moderate 3=Strenuous
Class: A=Multipurpose B=Accessible C=Basic D=Primitive
Visit our website for rating and class definitions



* Centennial Tour panel not located at this park area.
Visit summitmetroparks100.org for details.

All trail mileage reflects **round-trip** hikes

2021 Fall Hiking Event

FALL HIKING SPREE

TO PARTICIPATE

Hike at least eight of the designated trails.

After completing each hike, date your form. Hikes must be completed September 1 through November 30. Parks are open daily, 6 a.m. to 11 p.m., unless otherwise noted.

First-year hikers earn a hiking staff and shield. Veteran hikers earn the hiking shield. Hikes are **FREE** for all participants. Since the program is funded by Summit County tax dollars, out-of-county residents pay to receive their hiking rewards (\$10 for first-year hikers, \$5 for veteran hikers).

HOW TO GET YOUR REWARDS

Visit hikingspree.summitmetroparks.org for spree rewards pick up information, designated locations and hours of operation.

TO RECEIVE YOUR REWARD BY MAIL


Veteran hikers may mail their *completed forms along with a self-addressed, stamped envelope to:*

Summit Metro Parks
Administrative Offices
975 Treaty Line Rd., Akron Ohio 44313

Shields are mailed flat.

Rewards are not available after March 31, 2022.


TOWPATH Trail

 Wilbeth Road Trailhead
392 W. Wilbeth Rd., Akron 44301


CASCADE VALLEY Metro Park

 Overlook Trail
354 Sackett Ave., Akron 44313


DEEP LOCK QUARRY Metro Park

 Quarry Trail
5779 Riverview Rd., Peninsula 44264


FIRESTONE Metro Park

 Willow Trail / Tuscarawas Meadows Area
2620 Harrington Rd., Akron 44319

FURNACE RUN Metro Park

 Old Mill Trail / Brushwood Area
4955 Townsend Rd., Richfield 44286


GOODYEAR HEIGHTS Metro Park

 Alder Trail / Pioneer Shelter Area
550 Frazier Ave., Akron 44305

GORGE Metro Park

 Gorge Trail / Main Entrance
1160 Front St., Cuyahoga Falls 44223

LIBERTY PARK

 Ledges Trail / Twinsburg Ledges Area
9999 Liberty Rd., Twinsburg 44087

F.A. Seiberling NATURE REALM


  Cherry Lane / Fernwood trails
1828 Smith Rd., Akron 44313



2021 Commemorative
Hiking Shield



SILVER CREEK Metro Park

 Chippewa Trail / Pheasant Run Area
5000 Hametown Rd., Norton 44203

SPRINGFIELD BOG Metro Park

 Prairie Trail
1400 Portage Line Rd., Springfield Twp. 44312

WOOD HOLLOW Metro Park

 Downy Loop Trail
2121 Barlow Rd., Hudson 44236

HIKER'S Choice

Hike any **ONE** of your favorite
METRO PARKS trails.

The *theme* for Fall Hiking Spree '21 is *Your Back Yard for 100 Years*, highlighting a century of *protecting natural and cultural resources, connecting people to nature and honoring the support of our community*. Participants are encouraged to use FHS hikes towards completion of the Centennial Tour.

For park maps and directions: hikingspree.summitmetroparks.org, 330-865-8065.
Additional forms are available online.

Summit
Metro Parks

