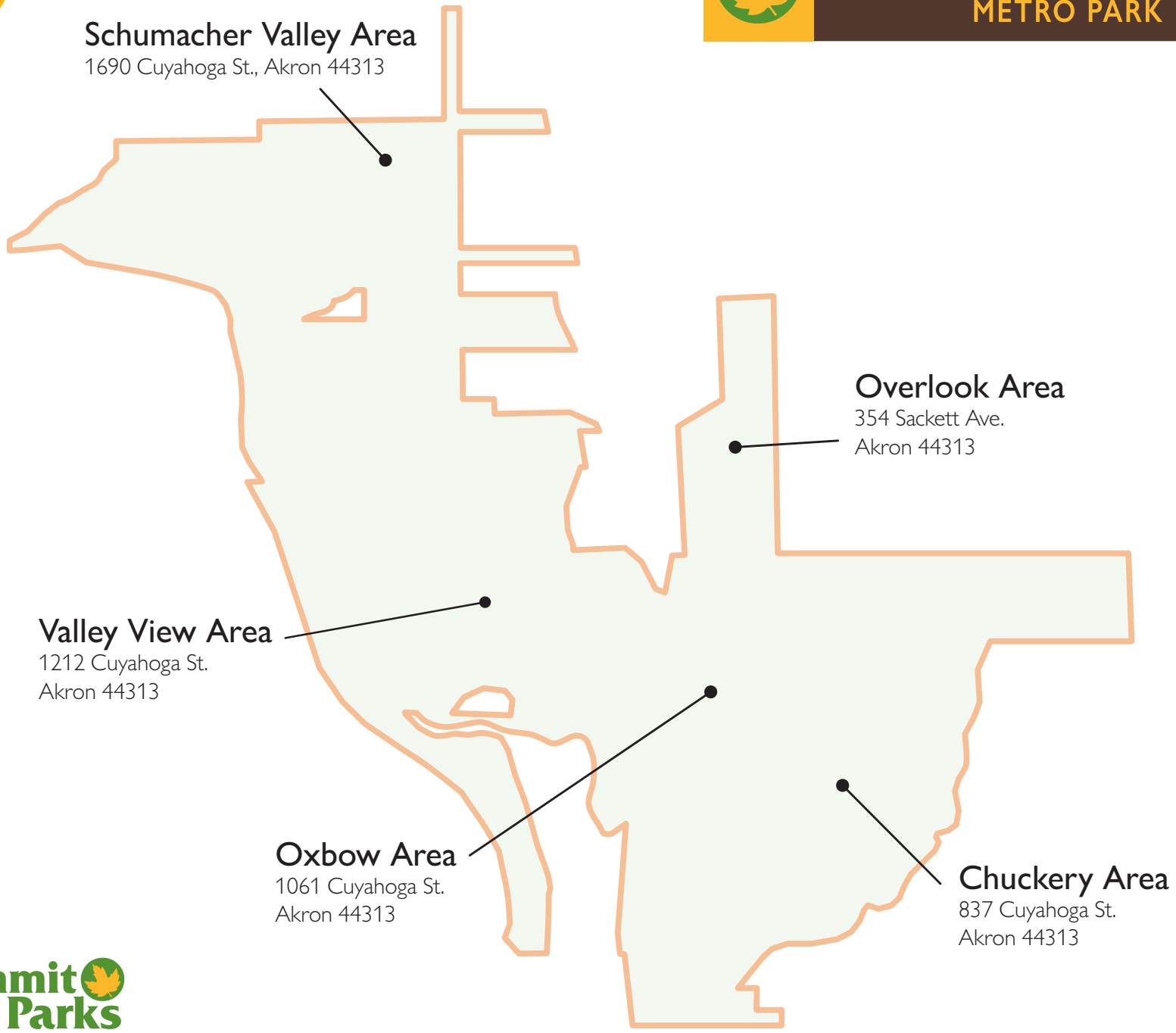




# CASCADE VALLEY METRO PARK





# CASCADE VALLEY METRO PARK

## SCHUMACHER VALLEY AREA



- Trailhead
- Trail
- Water
- Park Boundary
- Road/Parking
- Schumacher Trail**  
1.2 miles: Difficult
- Valley Link Trail**  
5.6 miles: Moderate
- Ohio & Erie Canal Towpath Trail**  
41 miles in Summit County
- Picnic Sites
- Fishing
- Amenities in blue indicate accessibility
- No bicycle access to Towpath Trail from Schumacher Valley Area.
- NO SWIMMING




# CASCADE VALLEY METRO PARK

## OVERLOOK AND OXBOW AREAS



Oxbow



belted kingfisher

Cuyahoga Street continues north to Portage Trail and the Schumacher Valley Area.

**Overlook Area**  
PARK ENTRANCE  
354 Sackett Ave., Akron

Sackett Avenue

Cuyahoga Street

Oxbow Overlook

Hilltop Shelter

to Valley View Area

**Oxbow Area**  
PARK ENTRANCE  
1061 Cuyahoga St., Akron

Little Cuyahoga River

Cuyahoga Street continues south to the Chuckery Area.

- Trailhead
- Trail
- Water
- Park Boundary
- Road/Parking
- Overlook Trail**  
0.5 mile: Easy/Accessible
- Oxbow Trail**  
1.2 miles: Moderate
- Water Access**  
Cuyahoga River Water Trail  
500 ft. to access point  
(mile marker 43.3 R)
- Restrooms
- Drinking Water
- Open-air Shelter
- Picnic Sites
- Ball Field
- Fishing
- Sledding
- Amenities in blue indicate accessibility
- NO SWIMMING





# CASCADE VALLEY METRO PARK

## VALLEY VIEW AREA



Cuyahoga Street continues north to Portage Trail and the Schumacher Valley Area.

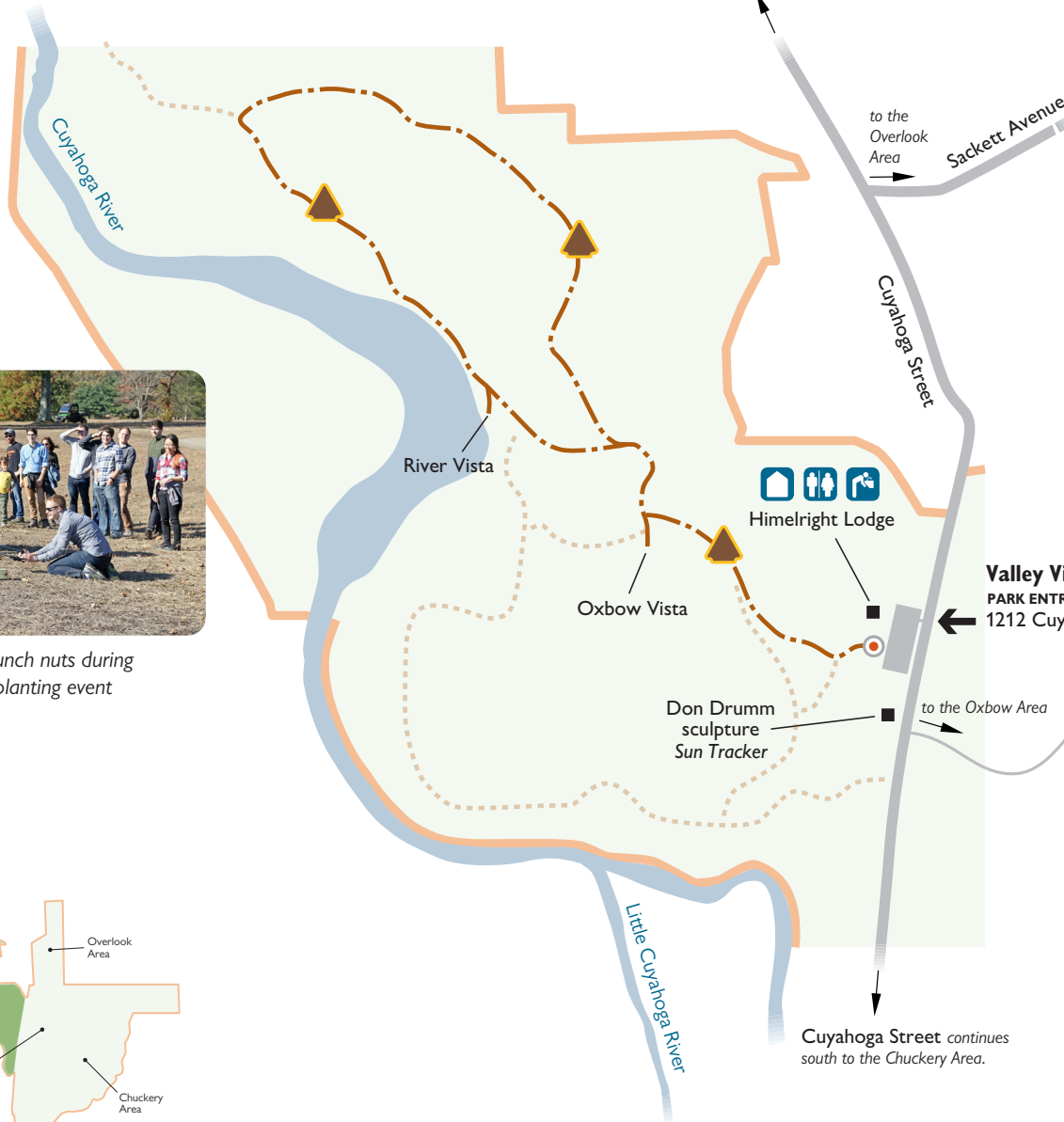
Sackett Avenue  
to the Overlook Area

Cuyahoga Street

Valley View Area  
PARK ENTRANCE  
1212 Cuyahoga St., Akron

to the Oxbow Area

Cuyahoga Street continues south to the Chuckery Area.



Volunteers launch nuts during the 2017 planting event



- Trailhead
- Trail
- Potential Future Trails
- Water
- Park Boundary
- Road/Parking
- Celebration Trail**  
1.6 miles: Easy
- Restrooms
- Drinking Water
- Lodge
- Amenities in blue indicate accessibility
- NO SWIMMING



# CASCADE VALLEY METRO PARK



## CHUCKERY AREA



Cuyahoga River

Cuyahoga Street continues north to the Oxbow, Valley View and Schumacher Valley Areas.

Cuyahoga River

Signal Tree



Signal Tree

State Road

Highbridge Trail continues east to Gorge Metro Park

**Chuckery Area**  
PARK ENTRANCE  
837 Cuyahoga St., Akron

Cuyahoga Street continues south to Uhler Avenue, Memorial Parkway lot and North Street via Howard Street to Mustill Store parking lot (Cascade Locks).

- Trailhead
- Trail
- Water
- Park Boundary
- Road/Parking
- Chuckery Trail**  
2.4 miles: Difficult
- Highbridge Trail**  
3.2 miles: Moderate
- Restrooms
- Drinking Water
- Picnic Sites
- Cricket Field
- Soccer Field
- Fishing
- Amenities in blue indicate accessibility
- NO SWIMMING

