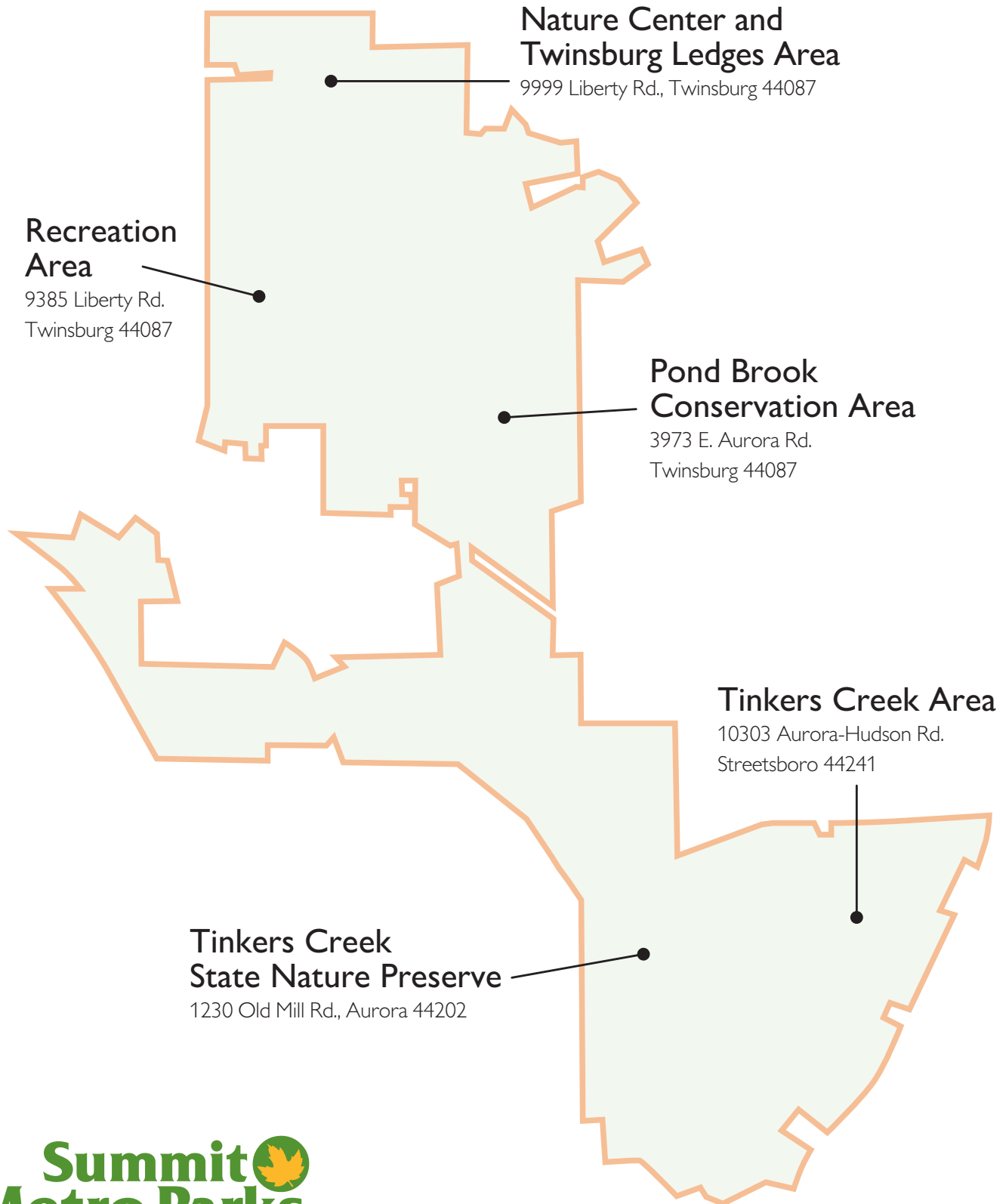




# LIBERTY PARK



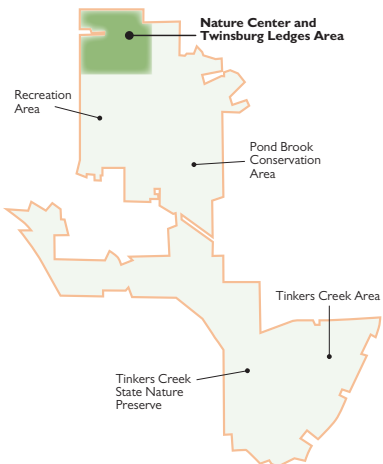


# LIBERTY PARK

## NATURE CENTER AND TWINSBURG LEDGES AREA



- Trailhead
- Trail
- Boardwalk
- Wetland
- Woods
- Ledges
- Park Boundary
- Road/Parking
- Black Bear Trail**  
2.1 miles: Moderate
- Bluebird Trail**  
0.6 mile: Easy
- Coyote Run Trail**  
1.2 miles: Easy
- Ledges Trail**  
1.1 miles: Moderate
- Maple Loop Trail**  
0.25 mile: Easy/Accessible
- Nature Play**  
Build, hop, discover!
- Restrooms
- Drinking Water
- Open-air Shelter
- Amenities in blue indicate accessibility



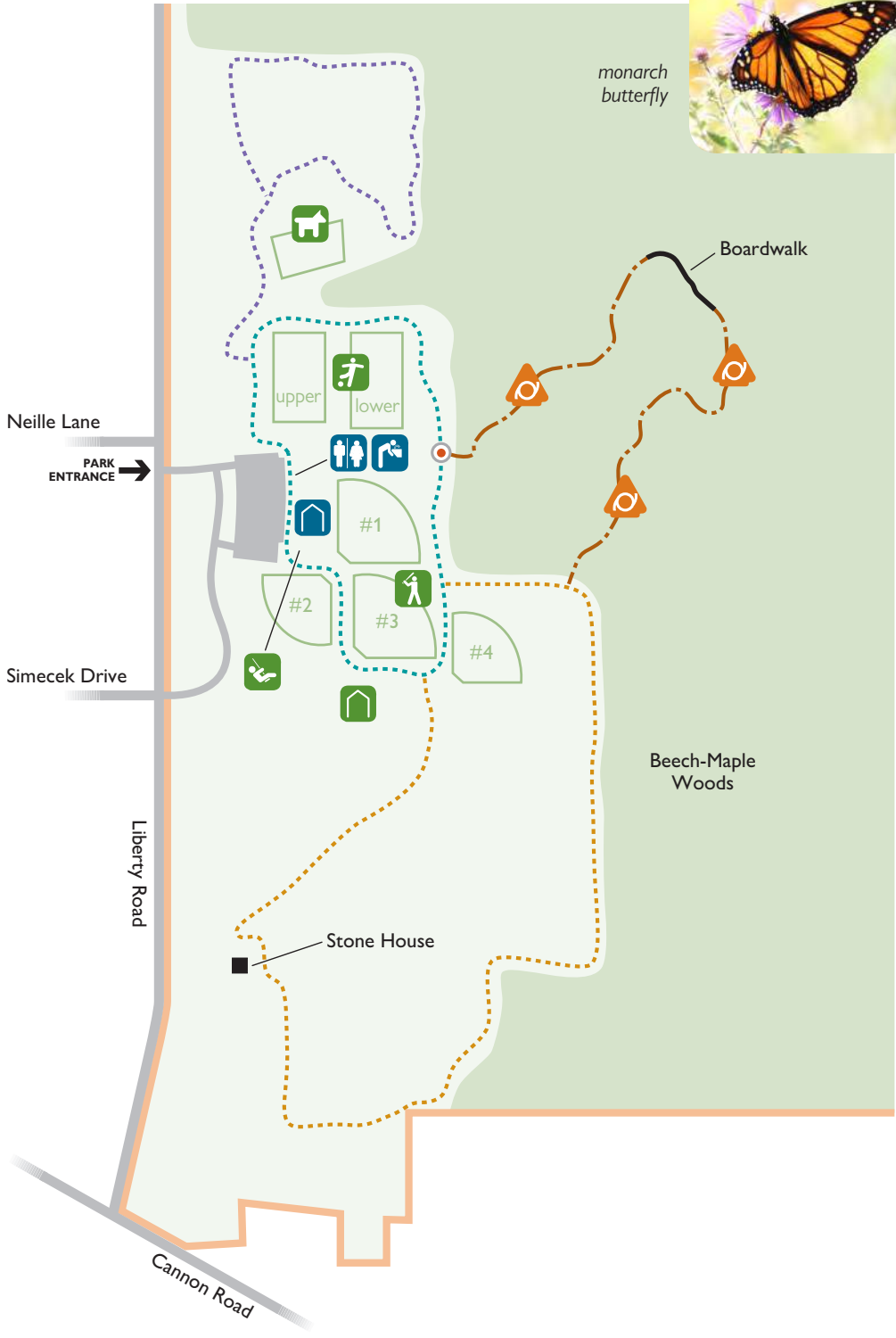
# LIBERTY PARK



## RECREATION AREA



monarch butterfly

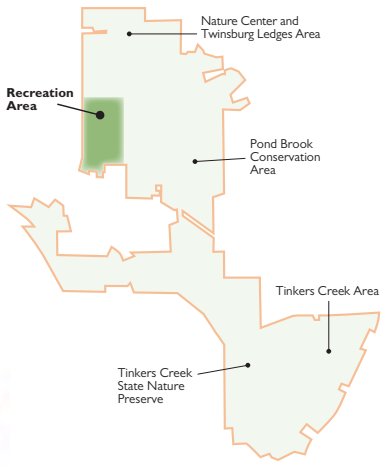


- Trailhead
- Woods
- Park Boundary
- Road/Parking
- Sugarbush Trail**  
0.62 miles: Easy

Managed by the City of Twinsburg (330-963-8722):

- Gravel Loop**  
0.62 miles: Easy
- Goldenrod Loop**  
0.65 miles: Easy
- Meadow Trail**  
0.99 miles: Easy

- Restrooms
- Drinking Water
- Open-air Shelter
- Ball Field
- Soccer
- Dog Park
- Play Equipment
- Amenities in blue indicate accessibility



# LIBERTY PARK



## POND BROOK CONSERVATION AREA

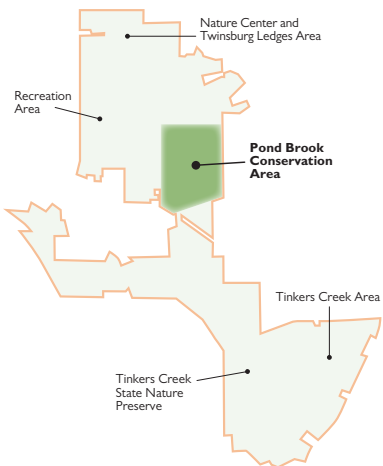
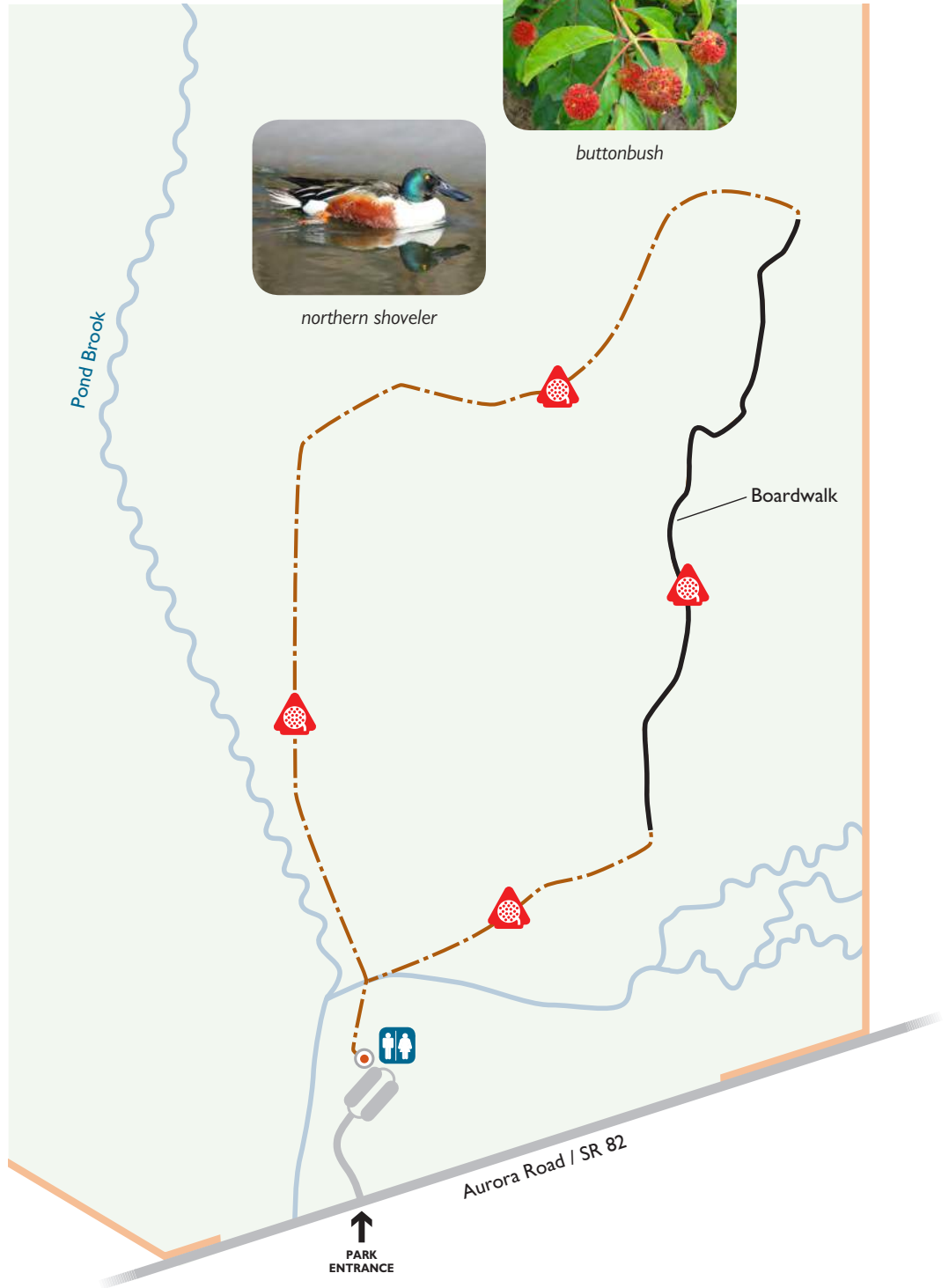


buttonbush



northern shoveler

- Trailhead
- Trail
- Boardwalk
- Water
- Park Boundary
- Road/Parking
- Buttonbush Trail**  
1.6 miles: Easy
- Restrooms
- Amenities in blue indicate accessibility





# LIBERTY PARK



## TINKERS CREEK STATE NATURE PRESERVE



- Trailhead
- Trail
- Boardwalk
- Water
- Wetland
- Park Boundary
- Road/Parking

- Eagle Point Trail**  
0.3 miles: Easy
- Seven Ponds Trail**  
1.8 miles: Easy

Picnic Sites

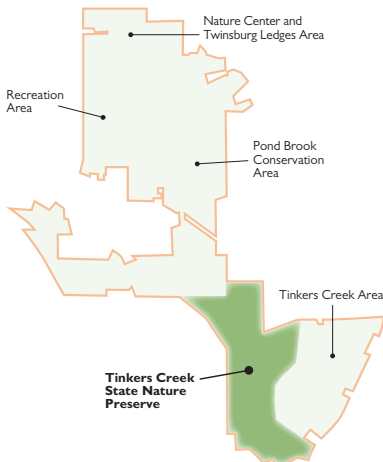
**NO PETS**  
 No fishing.  
 No boating.  
 No swimming.  
 No bikes.



snapping turtle



wood duck




# LIBERTY PARK TINKERS CREEK AREA



 Water

 Road/Parking

 **Pond View Trail**  
0.75 miles: Easy



Restrooms



Open-air Shelter



Archery Range



Fishing



Public Boat Launch

*Boats must be placed  
in the water by hand.  
Follow posted boating rules.*



Amenities in  
blue indicate  
accessibility



# LIBERTY PARK

**TINKERS CREEK AREA**  
*and*  
**TINKERS CREEK  
STATE NATURE PRESERVE**

In mid-2014, Summit Metro Parks signed a 25-year agreement with the Ohio Department of Natural Resources to manage *Tinkers Creek State Park* and *Tinkers Creek State Nature Preserve*.

Both areas are now part of the 3,000-acre **Liberty Park**.

