

48th FALL HIKING SPREE

2011 FALL HIKING EVENT

Participant's Last Name		First Name	M.I.
Parent/Guardian's Last Name (if participant is a minor)		First Name	M.I.
Address		City	State Zip
Age	Gender	Phone	
I am a: <input type="checkbox"/> First-Year Hiker or <input type="checkbox"/> Veteran Hiker – I've already earned my hiking staff			
<input type="checkbox"/> Summit County Resident or <input type="checkbox"/> Out-of-County Resident			

Moved since last year? No Yes
Please provide previous address.

METRO PARK	TRAIL	SYMBOL	MILEAGE	RATING	SIGNATURE (If staff or volunteers are available)	DATE
Cascade Valley	Chuckery		2.4	3		
Deep Lock Quarry	Quarry		1.2	2		
Firestone	Redwing		1.1	1		
Furnace Run	Old Mill		1.0	1		
Goodyear Heights	Alder		1.4	1		
Gorge	Glens		1.8	2		
Hampton Hills	Spring Hollow		1.6	3		
Liberty Park	Buttonbush		1.6	1		
Munroe Falls	Meadow		2.0	1		
Nature Realm (no pets)	Seneca		1.4	2		
O'Neil Woods	Deer Run		1.8	3		
Sand Run	Dogwood		1.8	3		
Silver Creek	Chippewa		2.0	1		
Springfield Bog	Prairie		1.6	1		
Hiker's Choice (Metro Park ONLY)	_____	<input type="checkbox"/>	___	___		

Rating: 1=Easy 2=Moderate 3=Strenuous
(All trail mileage reflects round-trip hikes)

This form may be reproduced.



Signature of Hiker

Metro Parks Fall Hiking Spree 2011

To Participate:

Hike at least eight of the designated trails. After completing each hike, date your form. Hikes must be completed September 1 through November 30. Parks are open daily, 6 a.m. to 11 p.m., unless otherwise noted.

First-year hikers earn a hiking staff and shield. Veteran hikers earn the hiking shield. Since the program is funded by Summit County tax dollars, out-of-county residents pay to receive their hiking rewards (\$10 for first-year hikers, \$5 for veteran hikers).

To receive your award in person:


Bring completed forms to the administrative offices, 8 a.m. to 4:30 p.m. Monday through Friday, through March 31, 2012.

You may also visit F. A. Seiberling Nature Realm, noon to 5 p.m. Tuesday through Sunday, through March 31, 2012.

To receive your award by mail:

Veteran hikers may mail their completed forms to the administrative offices, 975 Treaty Line Rd., Akron, 44313. **Include a self-addressed, stamped envelope.** Hiking shields are mailed flat. **Awards are not available after March 31, 2012.**


Cascade Valley Metro Park

 Chuckery Trail / Chuckery Area
837 Cuyahoga St., Akron 44313


Deep Lock Quarry Metro Park

 Quarry Trail
5779 Riverview Rd., Peninsula 44264


Firestone Metro Park

 Redwing Trail / Tuscarawas Meadows
2620 Harrington Rd., Akron 44319

Furnace Run Metro Park

 Old Mill Trail / Brushwood Area
4955 Townsend Rd., Richfield 44286

Goodyear Heights Metro Park

 Alder Trail / Pioneer Shelter Area
550 Frazier Ave., Akron 44305

Gorge Metro Park

 Glens Trail / Main Entrance
1160 Front St., Cuyahoga Falls 44221

Hampton Hills Metro Park

 Spring Hollow Trail / Main Entrance
2925 Akron-Peninsula Rd., Akron 44313

Liberty Park

 Buttonbush Trail / Conservation Area
3973 E. Aurora Rd., Twinsburg 44087


Munroe Falls Metro Park

 Meadow Trail / Tallmadge Meadows Area
1088 North Ave., Tallmadge 44278


F.A. Seiberling Nature Realm

 Seneca Trail
1828 Smith Rd., Akron 44313


O'Neil Woods Metro Park

 Deer Run Trail / Trail Lot
2550 Martin Rd., Bath 44333

Sand Run Metro Park

 Dogwood Trail / Wadsworth Area
1400 Sand Run Pkwy., Akron 44313

Silver Creek Metro Park


 Chippewa Trail / Pheasant Run Area
5000 Hametown Rd., Norton 44203

Springfield Bog Metro Park

 Prairie Trail
1400 Portage Line Rd., Springfield Twp. 44312

Hiker's Choice

Hike any **one** of your favorite **Metro Parks trails.**

 View our "Trail of the Week!" videos:
youtube.com/summitmetroparks



Need directions? Check our website: summitmetroparks.org

Additional forms are available online and at all *Acme Fresh Market* locations in Summit County.