

# 51<sup>st</sup> ANNUAL FALL HIKING SPREE















## INDIVIDUAL & FAMILY/GROUP HIKING FORM

### PRIMARY PARTICIPANT

			FIRST-YEAR Hiker	VETERAN	SUMMIT CO. RESIDENT
			<input type="checkbox"/>	<input type="checkbox"/>	<input type="checkbox"/> Yes <input type="checkbox"/> No
Primary Participant's Last Name	First Name	M.I.	Age		
Address		City	State	Zip	
Email		Phone			

### ADDITIONAL PARTICIPANTS

			FIRST-YEAR Hiker	VETERAN	SUMMIT CO. RESIDENT
			<input type="checkbox"/>	<input type="checkbox"/>	<input type="checkbox"/> Yes <input type="checkbox"/> No
Last Name	First Name	M.I.	Age		
			<input type="checkbox"/>	<input type="checkbox"/>	<input type="checkbox"/> Yes <input type="checkbox"/> No
Last Name	First Name	M.I.	Age		
			<input type="checkbox"/>	<input type="checkbox"/>	<input type="checkbox"/> Yes <input type="checkbox"/> No
Last Name	First Name	M.I.	Age		
			<input type="checkbox"/>	<input type="checkbox"/>	<input type="checkbox"/> Yes <input type="checkbox"/> No
Last Name	First Name	M.I.	Age		
			<input type="checkbox"/>	<input type="checkbox"/>	<input type="checkbox"/> Yes <input type="checkbox"/> No
Last Name	First Name	M.I.	Age		
			<input type="checkbox"/>	<input type="checkbox"/>	<input type="checkbox"/> Yes <input type="checkbox"/> No

METRO PARK	TRAIL	SYMBOL	MILEAGE	CLASS	RATING	SIGNATURE (Only if staff or volunteers are available)	DATE
CASCADE VALLEY	Chuckery		2.4	C	3		
DEEP LOCK QUARRY	Quarry		1.2	C	2		
FIRESTONE	Redwing		1.1	C	1		
FURNACE RUN	Rock Creek		1.2	C	1		
GOODYEAR HEIGHTS	Piney Woods		2.0	C	2		
GORGE	Highbridge		3.2	C	2		
HAMPTON HILLS	Spring Hollow		1.6	C	3		
LIBERTY PARK	Ledges		1.1	C	2		
MUNROE FALLS	Indian Spring		2.2	C	2		
NATURE REALM (no pets)	Cherry Lane / Fernwood Loop		1.1	C	1		
O'NEIL WOODS	Deer Run		1.8	C	3		
SAND RUN	Dogwood		1.8	C	3		
SILVER CREEK	Pheasant Run		1.2	C	1		
SPRINGFIELD BOG	Prairie		1.6	C	1		
Hiker's Choice (Metro Park ONLY)		<input type="checkbox"/>					

All trail mileage reflects round-trip hikes

Rating: 1=Easy 2=Moderate 3=Strenuous  
 Class: A=Multipurpose B=Accessible C=Basic D=Primitive  
 Visit our website for rating and class definitions

**Summit**  
**Metro Parks**  
 330-867-5511 • summitmetroparks.org

Signature of Hiker  
 THIS FORM MAY BE REPRODUCED.

# 2014 Fall Hiking Event

## FALL HIKING SPREE

### TO PARTICIPATE:

Hike at least eight of the designated trails. After completing each hike, date your form. Hikes must be completed September 1 through November 30. Parks are open daily, 6 a.m. to 11 p.m., unless otherwise noted.

First-year hikers earn a hiking staff and shield. Veteran hikers earn the hiking shield. Since the program is funded by Summit County tax dollars, out-of-county residents pay to receive their hiking rewards (\$10 for first-year hikers, \$5 for veteran hikers).

### TO RECEIVE YOUR REWARD IN PERSON:


Bring completed forms to the administrative offices, 8 a.m. to 4:30 p.m. Monday through Friday, through March 31, 2015.

You may also visit F. A. Seiberling Nature Realm, noon to 5 p.m. Tuesday through Sunday, through March 31, 2015.


### TO RECEIVE YOUR REWARD BY MAIL:

Veteran hikers may mail their completed forms to the administrative offices, 975 Treaty Line Rd., Akron 44313. **Include a self-addressed, stamped envelope.** Hiking shields are mailed flat. **Rewards are not available after March 31, 2015.**


#### CASCADE VALLEY Metro Park

 **Chuckery Trail / Chuckery Area**  
837 Cuyahoga St., Akron 44313


#### DEEP LOCK QUARRY Metro Park

 **Quarry Trail**  
5779 Riverview Rd., Peninsula 44264


#### FIRESTONE Metro Park

 **Redwing Trail / Tuscarawas Area**  
2620 Harrington Rd., Akron 44319


#### FURNACE RUN Metro Park

 **Rock Creek Trail / Brushwood Area**  
4955 Townsend Rd., Richfield 44286


#### GOODYEAR HEIGHTS Metro Park

 **Piney Woods Trail / Pioneer Area**  
550 Frazier Ave., Akron 44305


#### GORGE Metro Park

 **Highbridge Trail**  
1270 Front St., Akron 44310

#### HAMPTON HILLS Metro Park

 **Spring Hollow Trail / Main Entrance**  
2925 Akron-Peninsula Rd., Akron 44313

#### LIBERTY PARK

 **Ledges Trail / Twinsburg Ledges Area**  
9999 Liberty Rd., Twinsburg 44087

#### MUNROE FALLS Metro Park

 **Indian Spring Trail**  
521 S. River Rd., Munroe Falls 44262

2014 Commemorative  
Hiking Shield




#### F.A. Seiberling

##### NATURE REALM

  **Cherry Lane / Fernwood trails**  
1828 Smith Rd., Akron 44313


#### O'NEIL WOODS Metro Park

 **Deer Run Trail**  
2550 Martin Rd., Bath 44333

#### SAND RUN Metro Park

 **Dogwood Trail / Wadsworth Area**  
1400 Sand Run Pkwy., Akron 44313

#### SILVER CREEK Metro Park

 **Pheasant Run Trail / Pheasant Run Area**  
5000 Hametown Rd., Norton 44203

#### SPRINGFIELD BOG Metro Park

 **Prairie Trail**  
1400 Portage Line Rd., Springfield Twp. 44312

#### Hiker's Choice

☐ Hike any **one** of your favorite **Metro Parks** trails.



**Summit**  
**Metro Parks**



Need directions? Check our website: [summitmetroparks.org](http://summitmetroparks.org)

Additional forms are available online and at all Acme Fresh Market locations in Summit County.